



Access map






Visitors

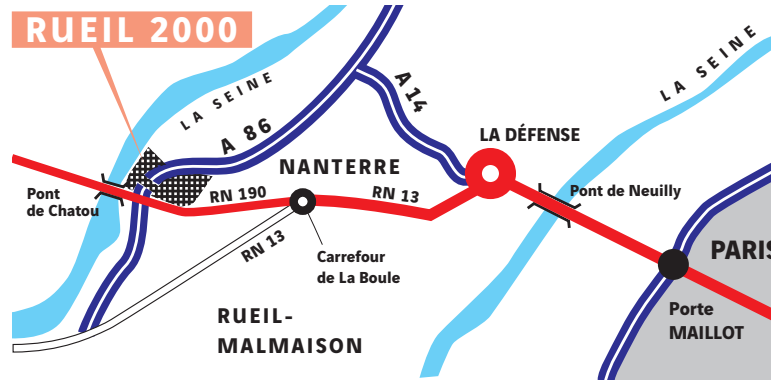
1, cours Ferdinand-de-Lesseps
92500 Reuil-Malmaison
Tel.: 01 47 16 35 00
Fax: 01 47 51 91 02
www.vinci.com

Deliveries

37- 39 rue Louis Blériot.

Parking

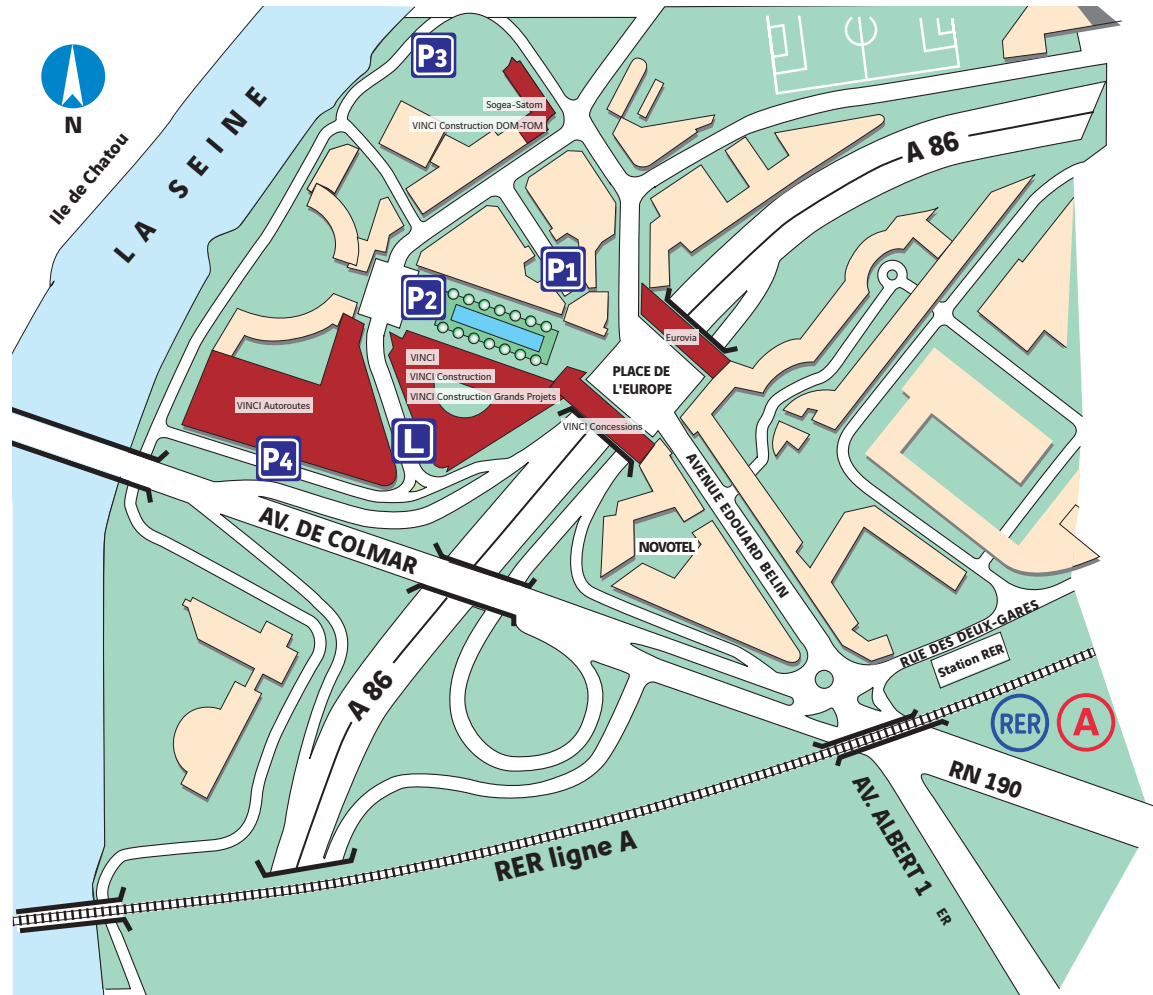
-  Eurovia
VINCI Concessions
-  VINCI
VINCI Construction
VINCI Construction Grands Projets
-  VINCI Construction DOM-TOM
Sogea-Satom
-  VINCI Autoroutes
-  Deliveries



From Paris

From Porte Maillot, continue towards La Défense. After the Pont de Neuilly bridge, take the tunnel straight ahead to pass under La Défense. There are two possible itineraries:

- by the **RN 13** and the **RN 190**. In the tunnel, take the first exit to the left, direction Reuil-Malmaison – Saint-Germain-en-Laye (RN 13). Stay on the RN 13 to the La Boule intersection which you will cross using the underground passage (height restrictions) towards Nanterre on the RN 190.
- by the **A14** and the **A86**. Continue along the tunnel passing under La Défense, direction Saint-Germain-en-Laye, for 3-4 kilometres. Take the exit to the right, direction Saint-Germain-en-Laye. Follow the signs for Saint-Germain-en-Laye/Reuil-Malmaison and cross the Pont de Chatou bridge. Continue straight ahead for 4 km.



Arrival by the A86

Exit at Reuil (exit 35) on the right immediately after passing under the VINCI road bridge (exit 35b). On the exit slip road, turn right again.

Pedestrian access

RER line A

From Paris, direction Saint-Germain-en-Laye. Get off the train at the Reuil-Malmaison station.

Bus: From the following metro stations

- La Défense: line 144
 - Pont de Sèvres: line 467
 - Porte d'Auteuil: line 241
 - Porte Maillot: line 244
 - Pont de Neuilly: line 158
 - Pont de Bezons: line 367
- Reuil-Malmaison bus stop opposite the RER station.